NORTH PENNINES ARCHAEOLOGY LIMITED

North Pennines Archaeology 2008

| | |
|---|---|
| PROJECT: | The Druidical Judgement Seat (Phase II) |
| SCALE: | 1:20,000 at A4 |
| REPORT No: | CP 460/09 |
| FOR: | Appleby Archaeology Group |
| DRAWN BY: | MDR |
| DATE: | August 2009 |

outline of Brackenber Moor

location of The Druidical Judgement Seat

Reproduced by permission of Ordnance Survey on behalf of The Controller of Her Majesty's Stationery Office. © Crown copyright. All rights reserved. Licence number 100014732

Figure 1 : Location map

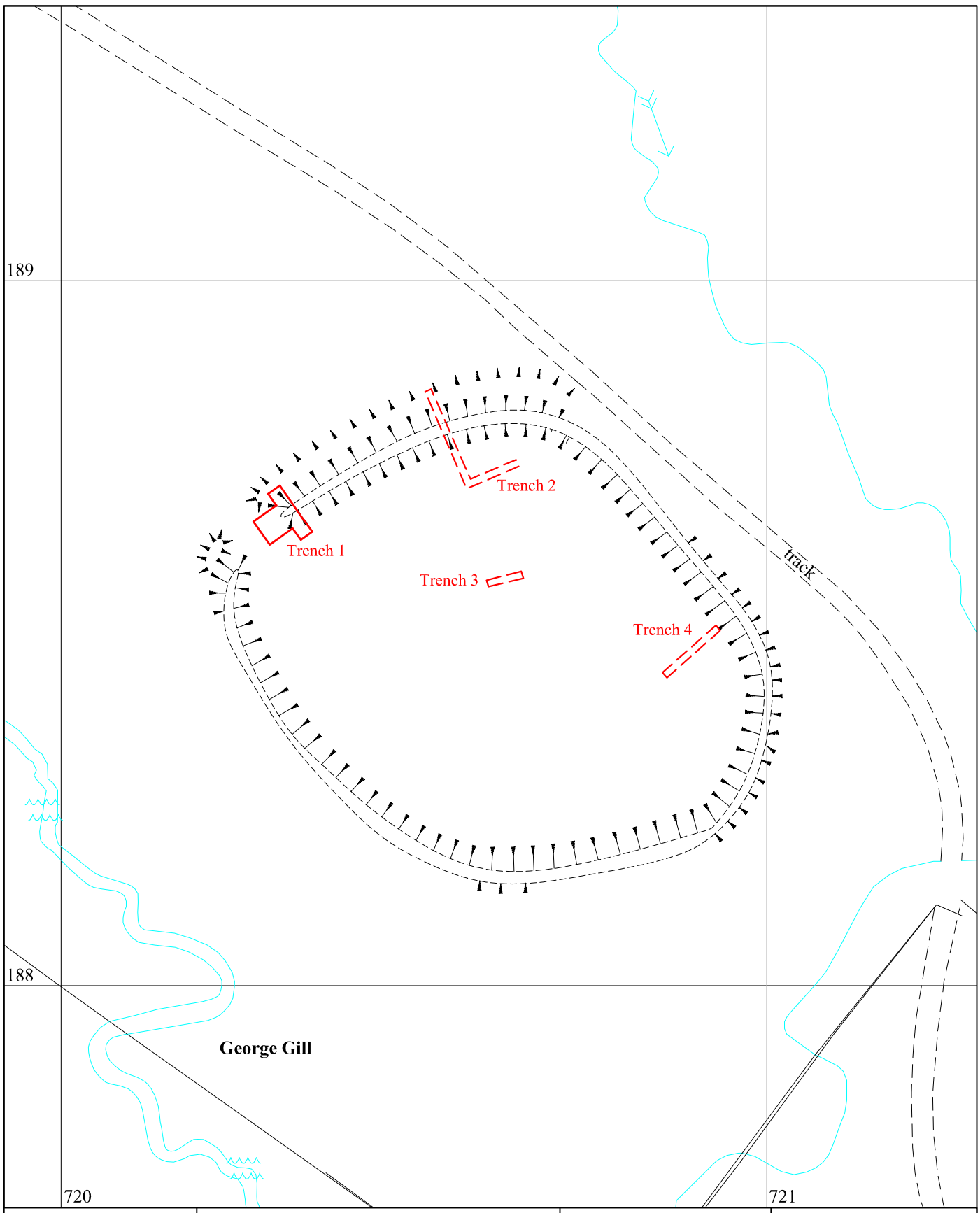


North Pennines Archaeology 2008

| | |
|---|---|
| PROJECT: | The Druidical Judgement Seat (Phase II) |
| SCALE: | 1:750 at A4 |
| REPORT No: | CP 460/09 |
| FOR: | Appleby Archaeology Group |
| DRAWN BY: | MDR |
| DATE: | August 2009 |

Phase II evaluation trench

Phase I evaluation trench

Figure 2 : Phase II trench location plan

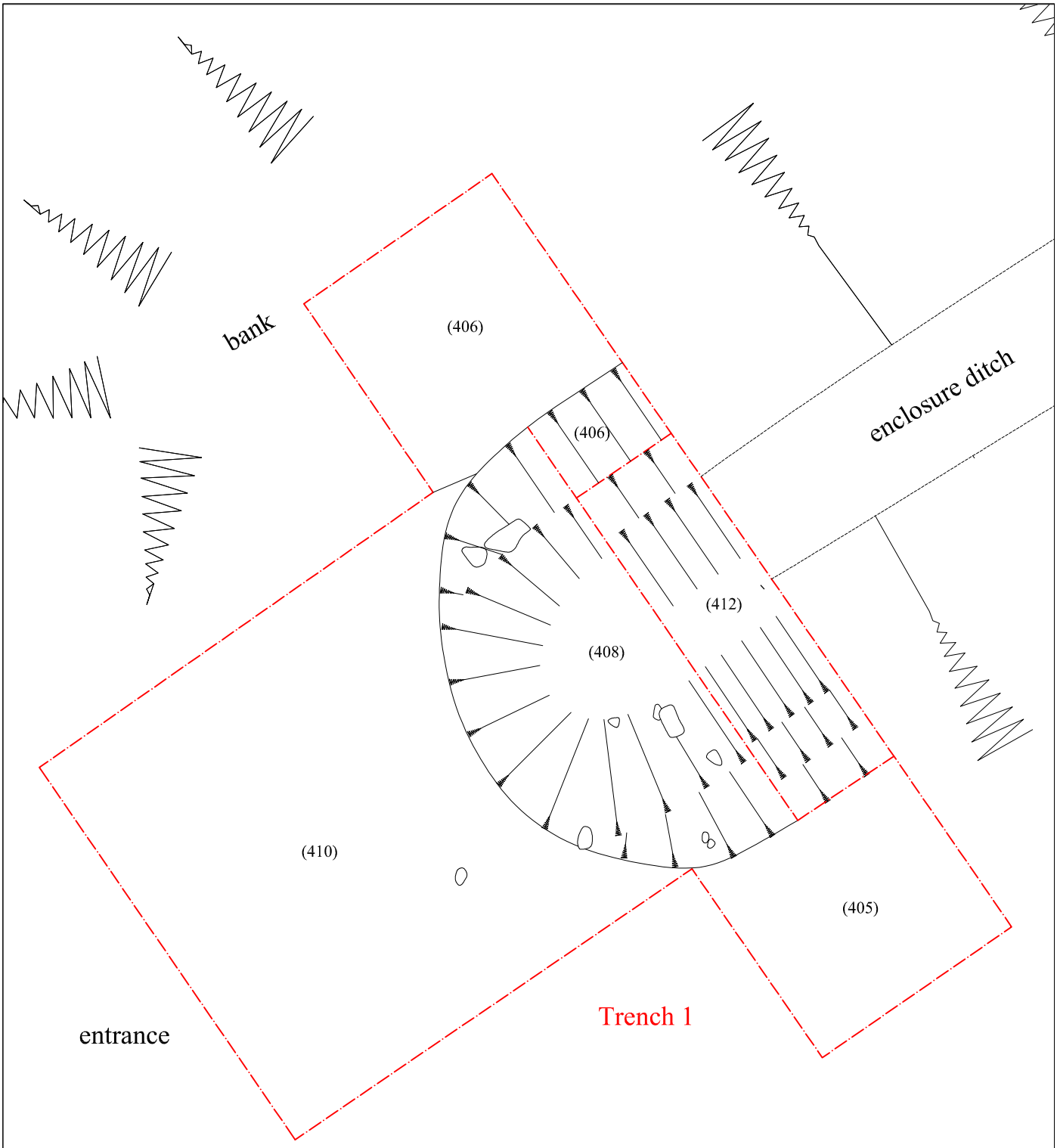


North Pennines Archaeology Ltd 2009

| | |
|---|---|
| PROJECT: | The Druidical Judgement seat (Phase II) |
| SCALE: | 1:50 |
| REPORT No: | CP 640/09 |
| CLIENT | Appleby Archaeology Group |
| DRAWN BY: | MDR |
| DATE: | August 2009 |

LOCATION:

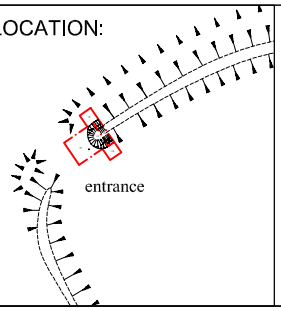


KEY:

limit of excavation

(407) context number

Figure 3 : Plan of Trench 1

## Trench1, Section

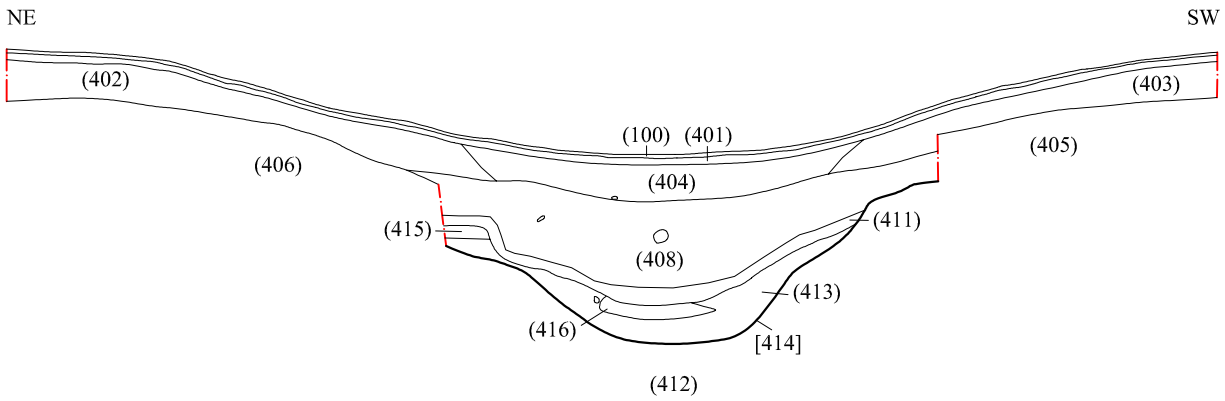


North Pennines Archaeology Ltd
2009
The Druidical Judgement Seat
(Phase II)

CLIENT:
Appleby Archaeology Group

SCALE: 1:50 at A4

DRAWN BY: MDR
DATE: August 2009

KEY:

limit of excavation

(407) context number

REPORT No:
CP640/09

FIGURE:
4

Figure 4 : Section through the enclosure ditch [414] in Trench 1